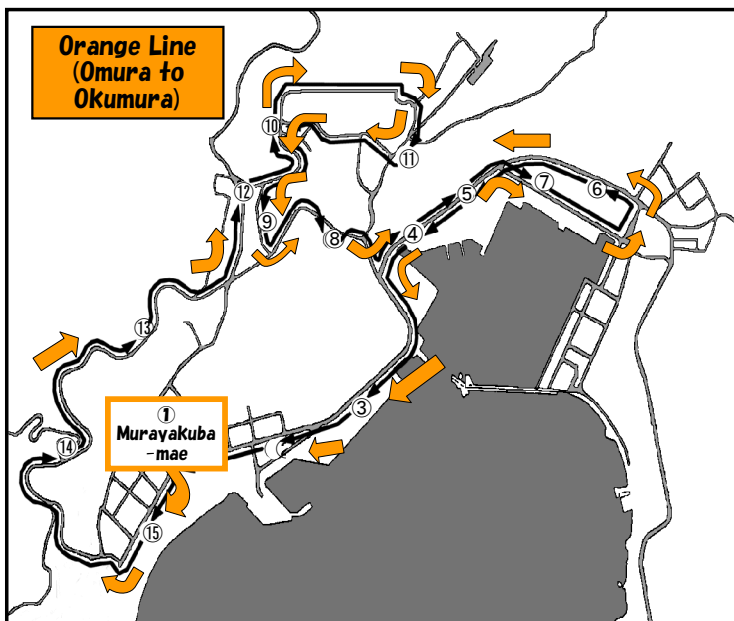
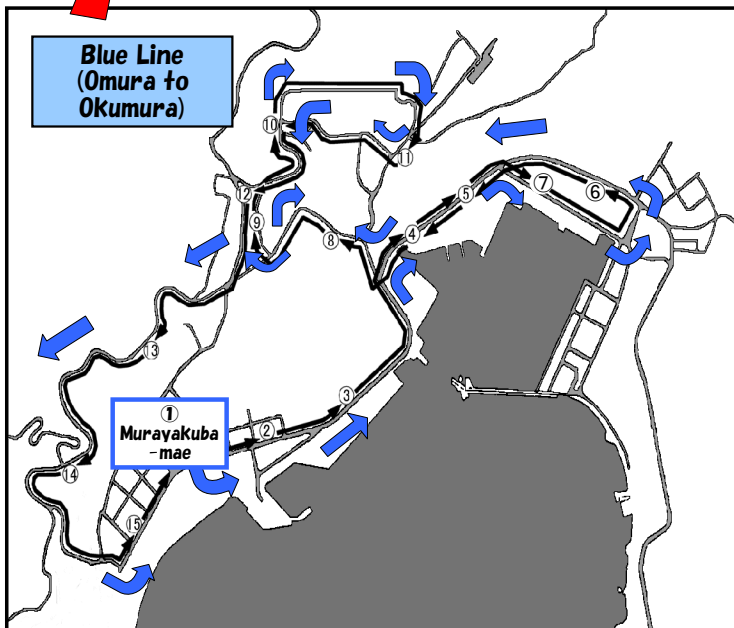
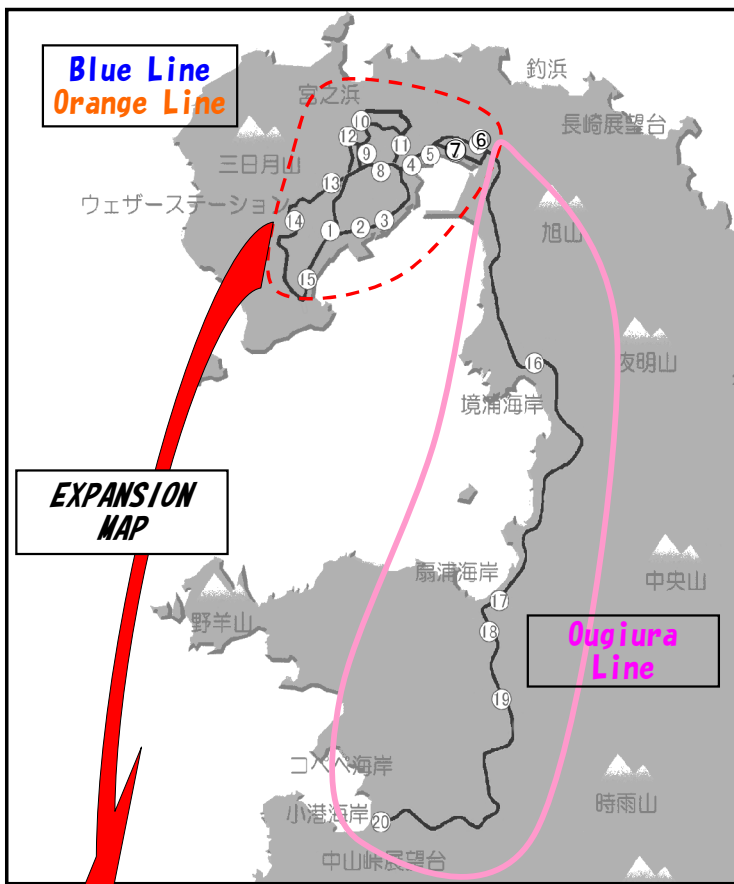


# Community Bus Route Map



No.	Japanese reading [Japanese] (Meanings)	No.
①	<b>Murayakuba-mae</b> [村役場前] (Village Office Entrance)	①
②	<b>Ao-todai Iriguchi</b> [青灯台入口] (Green Lighthouse Entrance)	②
③	<b>Senkyaku-Machiaijo</b> [船客待合所] (Passenger Waiting Room)	③
④	<b>Kiyose-Kosaten</b> [清瀬交差点] (Kiyose Intersection)	④
⑤	<b>Fukushi Center</b> [福祉センター] (Community Welfare Center)	⑤
⑦	<b>Okumura-Undojo</b> [奥村運動場] (Okumura Sports Ground)	⑥
⑥	<b>Okumura</b> [奥村] (Okumura)	⑦
⑤	<b>Fukushi Center</b> [福祉センター] (Community Welfare Center)	⑤
④	<b>Kiyose-Kosaten</b> [清瀬交差点] (Kiyose Intersection)	④
⑧	<b>Shinryujo</b> [診療所] (Clinic)	⑧
⑨	<b>Futamidai-Shintoju</b> [二見台新都住] (Futamidai New PublicHousing Complex)	⑨
⑩	<b>Kiyose-Nishi</b> [清瀬西] (Kiyose West)	⑩
⑪	<b>Kiyose</b> [清瀬] (Kiyose)	⑪
⑩	<b>Kiyose-Nishi</b> [清瀬西] (Kiyose West)	⑩
⑫	<b>Miyanohama Iriguchi</b> [宮之浜入口] (Miyanohama Entrance)	⑫
⑬	<b>Shou-Chu-gakko Ura</b> [小中学校裏] (Elementary-juniorHigh School Back Entrance)	⑬
⑭	<b>Mikazuki Iriguchi</b> [三日月山入口] (Mt. Mikazuki Entrance)	⑭
⑮	<b>Nishi-machi</b> [西町] (Nishi-machi)	⑮
①	<b>Murayakuba-mae</b> [村役場前] (village office entrance)	①
②	<b>Ao-todai Iriguchi</b> [青灯台入口] (Green lighthouse Entrance)	②
③	<b>Senkyaku-Machiaijo</b> [船客待合所] (Passenger Waiting Room)	③
④	<b>Kiyose-Kosaten</b> [清瀬交差点] (Kiyose Intersection)	④
⑤	<b>Fukushi Center</b> [福祉センター] (Community Welfare Center)	⑤
⑥	<b>Okumura</b> [奥村] (Okumura)	⑥
⑯	<b>Sakaiura-Kaigan</b> [境浦海岸] (Sakaiura Beach)	⑯
⑰	<b>Ougiura-Kaigan</b> [扇浦海岸] (Ougiura Beach)	⑰
⑱	<b>Kouryu Center</b> [交流センター] (Community Center)	⑱
⑲	<b>Nougyou Center</b> [農業センター] (Agricultural Experiment Station)	⑲
⑳	<b>Kominato-Kaigan</b> [小港海岸] (Kominato Beach)	⑳