

# Community Bus timetable

September 1, 2016 revision

The one-way fare ¥200 for an adult,  
or ¥100 for a child

Unlimited use ticket; One-day (Adult ¥500, Child ¥250)  
You can buy at the Community bus office and in the bus.

line	No.	Bus stop	They are all the facilities operations a weekday. Only facilities with a color operate around a holiday (Saturday, Sunday, and public holidays).												
Blue Line Omura to Okumura	①	Murayakuba-Mae		7:55		10:45	12:15								
	②	Ao-todai Iriguchi		7:55		10:45	12:15								
	③	Senkyaku-Machiaijo		7:56		10:46	12:16								
	④	Kiyose-Kosaten		7:57		10:47	12:17								
	⑤	Fukushi Center		7:57		10:47	12:17								
	⑦	Okumura-Undojo		7:58		10:48	12:18								
	⑥	Okumura		7:58		10:48	12:18								
	⑤	Fukushi Center		7:59		10:49	12:19								
	④	Kiyose-Kosaten		7:59		10:49	12:19								
	⑧	Shinryojo		8:01		10:51	12:21								
	⑨	Futamidai-Shintoju		8:02		10:52	12:22								
	⑩	Kiyose nishi		8:03		10:53	12:23								
	⑪	Kiyose		8:04		10:54	12:24								
	⑩	Kiyose nishi		8:05		10:55	12:25								
	⑫	Miyanohama Iriguchi		8:06		10:56	12:26								
⑬	Shou-Chu-gakko Ura		8:07		10:57	12:27									
⑭	Mikazukiyama Iriguchi		8:08		10:58	12:28									
⑮	Nishi-machi		8:09		10:59	12:29									
	①	Murayakuba-Mae arrival		8:10		11:00	12:30								
		departure	7:00	8:10	9:40	11:00	12:30	13:40	14:45	15:50	17:20	18:10			
Ougiura Line	②	Ao-todai Iriguchi	7:00	8:10	9:40	11:00	12:30	13:40	14:45	15:50	17:20	18:10			
	③	Senkyaku-Machiaijo	7:01	8:11	9:41	11:01	12:31	13:41	14:46	15:51	17:21	18:11			
	④	Kiyose-Kosaten	7:02	8:12	9:42	11:02	12:32	13:42	14:47	15:52	17:22	18:12			
	⑤	Fukushi Center	7:02	8:12	9:42	11:02	12:32	13:42	14:47	15:52	17:22	18:12			
	⑥	Okumura	7:03	8:13	9:43	11:03	12:33	13:43	14:48	15:53	17:23	18:13			
	⑯	Sakaiura Kaigan	7:06	8:16	9:46	11:06	12:36	13:46	14:51	15:56	17:26	18:16			
	⑰	Ougiura Kaigan	7:09	8:19	9:49	11:09	12:39	13:49	14:54	15:59	17:29	18:19			
	⑱	Kouryu Center	7:10	8:20	9:50	11:10	12:40	13:50	14:55	16:00	17:30	18:20			
	⑲	Nougyou Center	7:12	8:22	9:52	11:12	12:42	13:52	14:57	16:02	17:32	18:22			
	⑳	Kominato Kaigan	7:20	8:30	10:00	11:20	12:50	14:00	15:05	16:10	17:40	18:30			
	①	Murayakuba-Mae arrival		8:50		11:45	13:15	14:25	15:30	16:30	18:00	18:50			
		departure	7:40	8:50	10:25	11:45	13:15	14:25	15:30	16:30	18:00	18:50			
Orange Line	⑮	Nishi-machi		8:51						16:30					
	⑭	Mikazukiyama Iriguchi		8:52						16:31					
	⑬	Shou-Chu-gakko Ura		8:53						16:32					
	⑫	Miyanohama Iriguchi		8:54						16:33					
	⑩	Kiyose Nishi		8:55						16:34					
	⑪	Kiyose		8:56						16:35					
	⑩	Kiyose Nishi		8:57						16:36					
	⑨	Futamidai-Shintoju		8:58						16:37					
	⑧	Shinryojo		8:59						16:38					
	④	Kiyose-Kosaten		9:00						16:39					
	⑤	Fukushi Center		9:00						16:40					
	⑦	Okumura Undojo		9:01						16:40					
	⑥	Okumura		9:02						16:41					
	⑤	Fukushi Center		9:02						16:42					
	④	Kiyose-Kosaten		9:03						16:43					
③	Senkyaku-Machiaijo		9:03						16:43						
②	Ao-todai Iriguchi		9:04						16:44						
①	Murayakuba-Mae		9:04						16:44						
	①	Murayakuba-Mae		9:05					16:45						

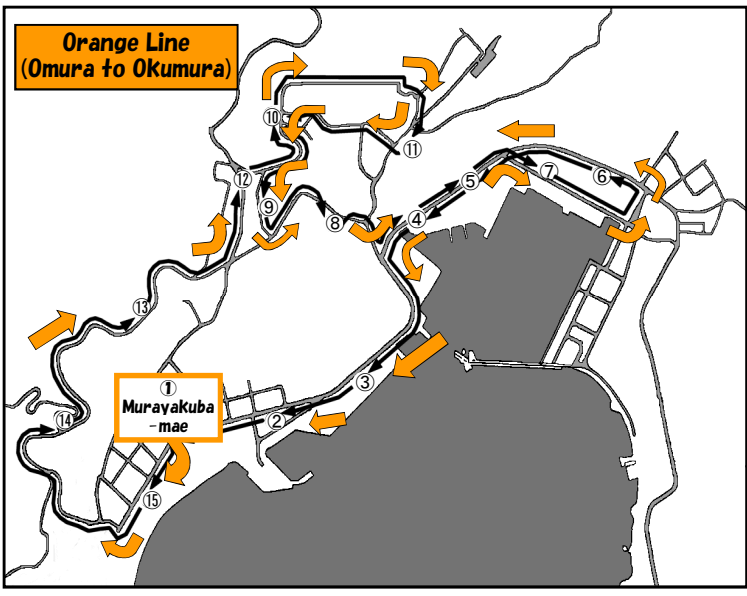
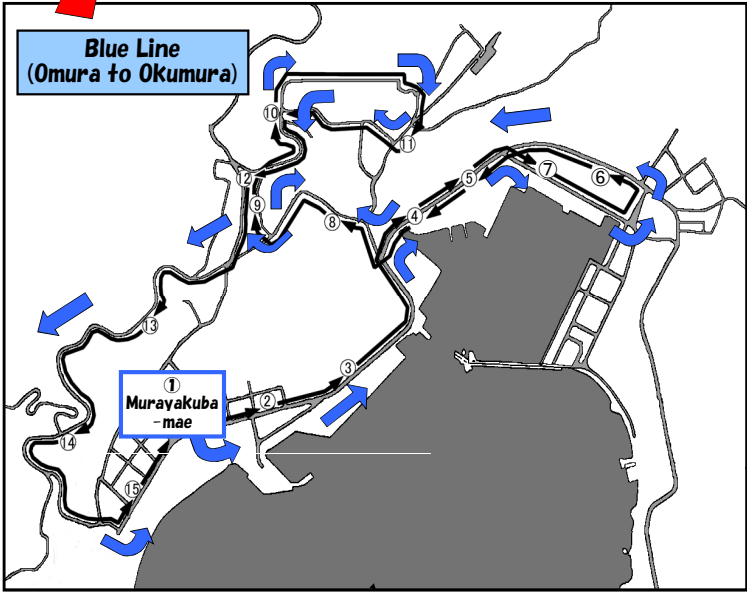
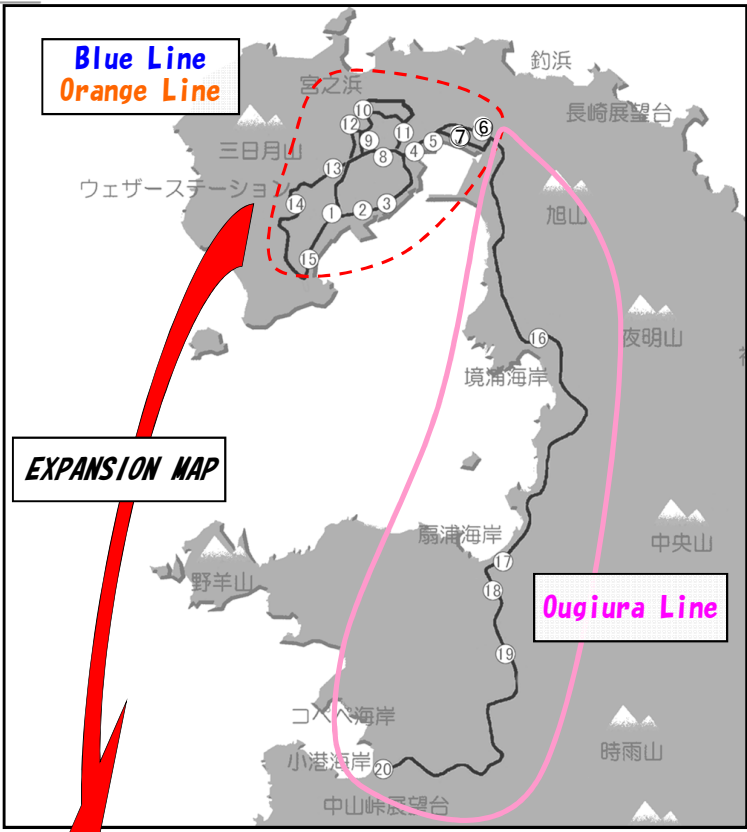
※These are written by Japanese Reading. Their own meanings are shown in the back of this page.

Notice ! ※A big luggage such as the surfing boards and bicycles cannot be brought in.  
※Please put the pet in cages.

※ Informations...

Community bus office  
TEL. 04998(2)3988

# Community Bus



No.	Japanese reading [Japanese] (Meanings)	No.
①	<b>Murayakuba-mae</b> [村役場前] (Village Office Entrance)	①
②	<b>Ao-todai Iriguchi</b> [青灯台入口] (Green Lighthouse Entrance)	②
③	<b>Senkyaku-Machiaijo</b> [船客待合所] (Passenger Waiting Room)	③
④	<b>Kiyose-Kosaten</b> [清瀬交差点] (Kiyose Intersection)	④
⑤	<b>Fukushi Center</b> [福祉センター] (Community Welfare Center)	⑤
⑦	<b>Okumura-Undojo</b> [奥村運動場] (Okumura Sports Ground)	⑥
⑥	<b>Okumura</b> [奥村] (Okumura)	⑦
⑤	<b>Okumura-Undojo</b> [奥村運動場] (Okumura Sports Ground)	⑤
④	<b>Fukushi Center</b> [福祉センター] (Community Welfare Center)	④
④	<b>Kiyose-Kosaten</b> [清瀬交差点] (Kiyose Intersection)	④
⑧	<b>Shinryojo</b> [診療所] (Clinic)	⑧
⑨	<b>Futamidai-Shintoju</b> [二見台新都住] (Futamidai New PublicHousing Complex)	⑨
⑩	<b>Kiyose-Nishi</b> [清瀬西] (Kiyose West)	⑩
⑪	<b>Kiyose</b> [清瀬] (Kiyose)	⑪
⑩	<b>Kiyose-Nishi</b> [清瀬西] (Kiyose West)	⑩
⑫	<b>MiyanoHama Iriguchi</b> [宮之浜入口] (MiyanoHama Entrance)	⑫
⑬	<b>Shou-Chu-gakko Ura</b> [小中学校裏] (Elementary-juniorHigh School Back Entrance)	⑬
⑭	<b>Mikazukiyama Iriguchi</b> [三日月山入口] (Mt. Mikazuki Entrance)	⑭
⑮	<b>Nishi-machi</b> [西町] (Nishi-machi)	⑮
①	<b>Murayakuba-mae</b> [村役場前] (village office entrance)	①
②	<b>Ao-todai Iriguchi</b> [青灯台入口] (Green lighthouse Entrance)	②
③	<b>Senkyaku-Machiaijo</b> [船客待合所] (Passenger Waiting Room)	③
④	<b>Kiyose-Kosaten</b> [清瀬交差点] (Kiyose Intersection)	④
⑤	<b>Fukushi Center</b> [福祉センター] (Community Welfare Center)	⑤
⑥	<b>Okumura</b> [奥村] (Okumura)	⑥
⑬	<b>Sakaiura-Kaigan</b> [境浦海岸] (Sakaiura Beach)	⑬
⑰	<b>Ougiura-Kaigan</b> [扇浦海岸] (Ougiura Beach)	⑰
⑱	<b>Kouryu Center</b> [交流センター] (Community Center)	⑱
⑲	<b>Nougyou Center</b> [農業センター] (Agricultural Experiment Station)	⑲
⑳	<b>Kominato-Kaigan</b> [小港海岸] (Kominato Beach)	⑳

Blue Line

Orange Line

Ougiura Line

Ougiura Line